



Frodsham Solar

Environmental Statement: Volume 3

Chapter 1 Figures

March 2025



PINS Ref: EN010153

Document Ref: EN010153/DR/6.3

**Planning Act 2008; and Infrastructure Planning (Applications:
Prescribed Forms and Procedure) Regulations Regulation 5(2)(a)**

Revision P02

Document Control

Revision	Date	Prepared By	Reviewed / Approved By
P01	May 2025	S Kaye	A Russell
P02	March 2026	S Kaye	A Russell

© AXIS P.E.D. Ltd 2025. All rights reserved.

This document and its accompanying documents contain information which is confidential and is intended only for the use of the client. If you are not one of the intended recipients any disclosure, copying, distribution or action taken in reliance on the contents of the information is strictly prohibited.

Unless expressly agreed, any reproduction of material from this document must be requested and authorised in writing from AXIS P.E.D. Ltd. Authorised reproduction of material must include all copyright and proprietary notices in the same form and manner as the original and must not be modified in any way. Acknowledgement of the source of the material must also be included in all references.

Prepared For:
Frodsham Solar Ltd

Prepared By:

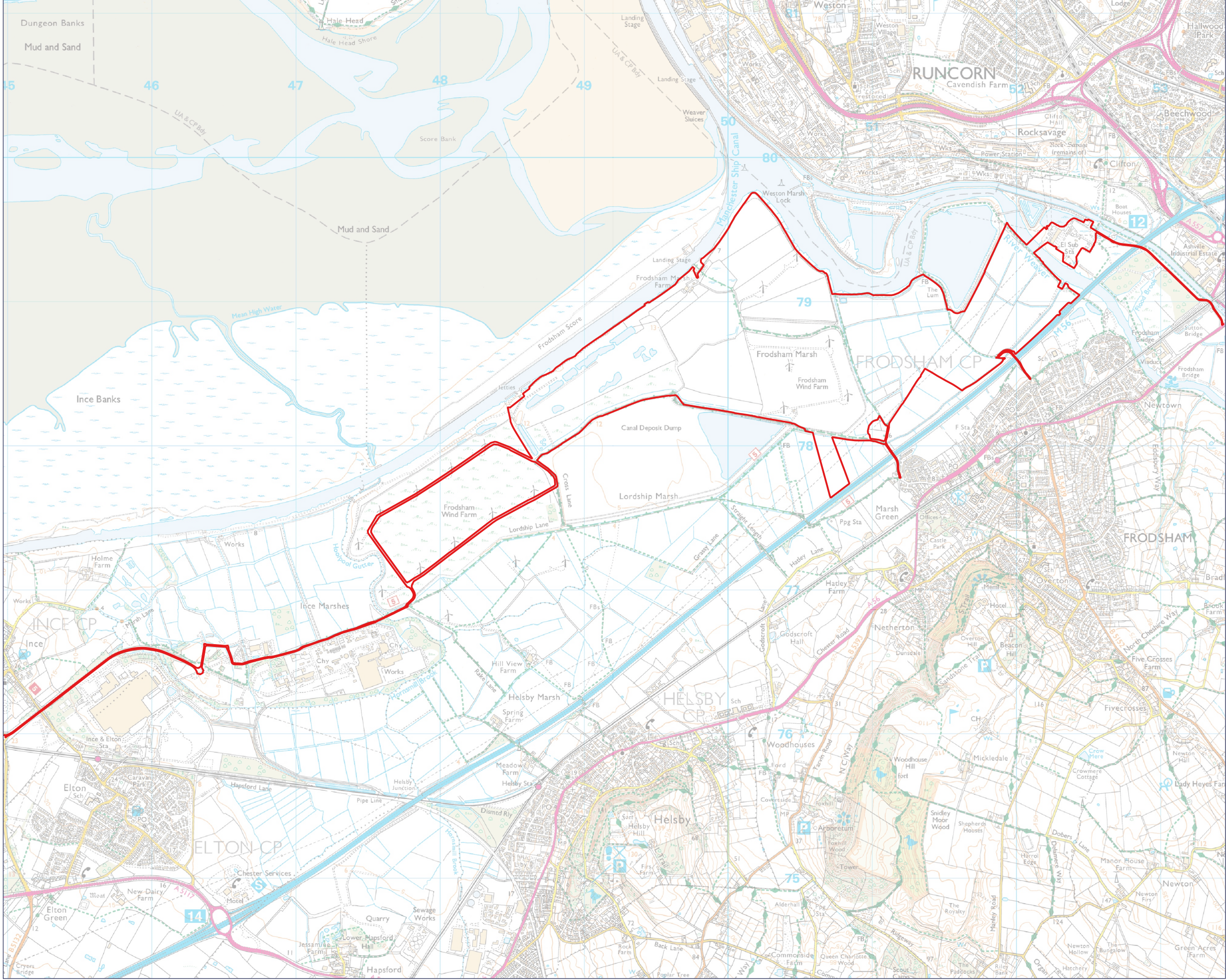


Well House Barns, Chester Road, Bretton, Chester, CH4 0DH
1st Floor, Barfield House, Alderley Road, Wilmslow, SK9 1PL
Maling Exchange, Studio 307, Hoults Yard, Walker Road, Newcastle Upon Tyne, NE6 2HL

T: 0344 8700 007
enquiries@axis.co.uk
www.axis.co.uk

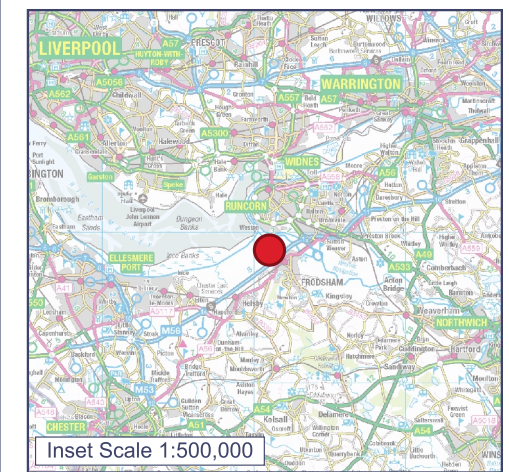
CONTENTS

Figure 1-1	Site Location
Figure 1-2	Proposed Development Areas
Figure 1-3	Planning and Environmental Designations
Figure 1-4	Solar Array Development Area Site Context Plan
Figure 1-5	Public Rights of Way
Figure 1-6 (Rev A)	Utilities



 Order Limits

Case Reference: EN010153
 Document Reference:
 EN010153/DR/6.3
 Regulation 5(2)(a) Infrastructure
 Planning (Applications: Prescribed
 Forms and
 Procedure) Regulations 2009



0344 8700 007
 axis.co.uk
 Document



Environmental Statement: Volume 3

Project **FRODSHAM SOLAR**

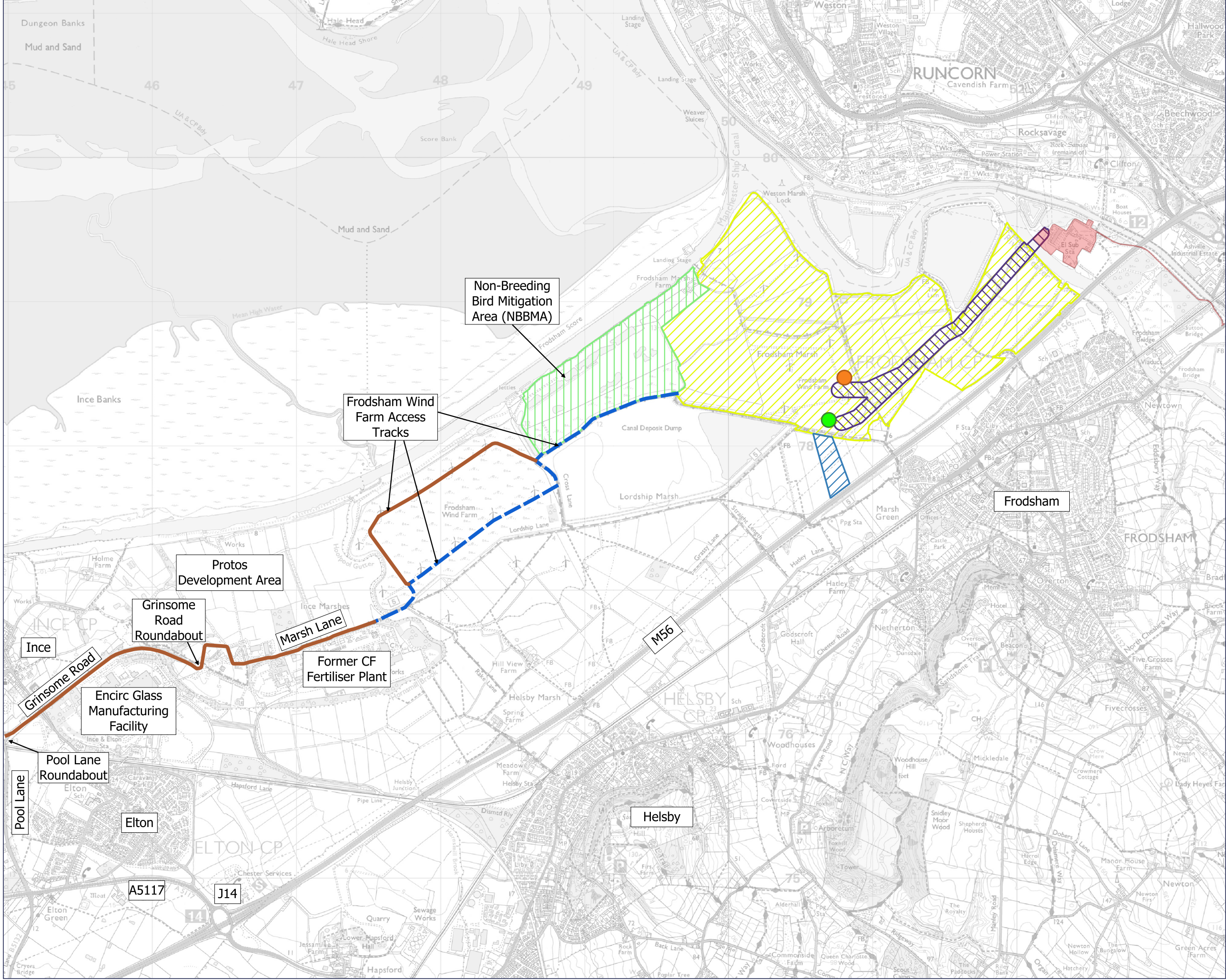
Figure Number **Figure 1-1**

Figure Title **Site Location**

Scale **1:25000@A3**

Date **May 2025**





-  Solar Array Development Area
-  SPEN / National Grid Substation and Access to the Substation Compound
-  SPEN Grid Connection
-  Skylark Mitigation Area
-  Main Site Access with Private Wire Connection
-  Main Site Access without Private Wire Connection
-  BESS and Substation Compound (Option 1)
-  BESS and Substation Compound (Option 2)

Case Reference: EN010153
 Document Reference: EN010153/DR/6.3
 Regulation 5(2)(a) Infrastructure Planning (Applications: Prescribed Forms and Procedure) Regulations 2009



0344 8700 007
 axis.co.uk
 Document



Environmental Statement: Volume 3

Project **FRODSHAM SOLAR**

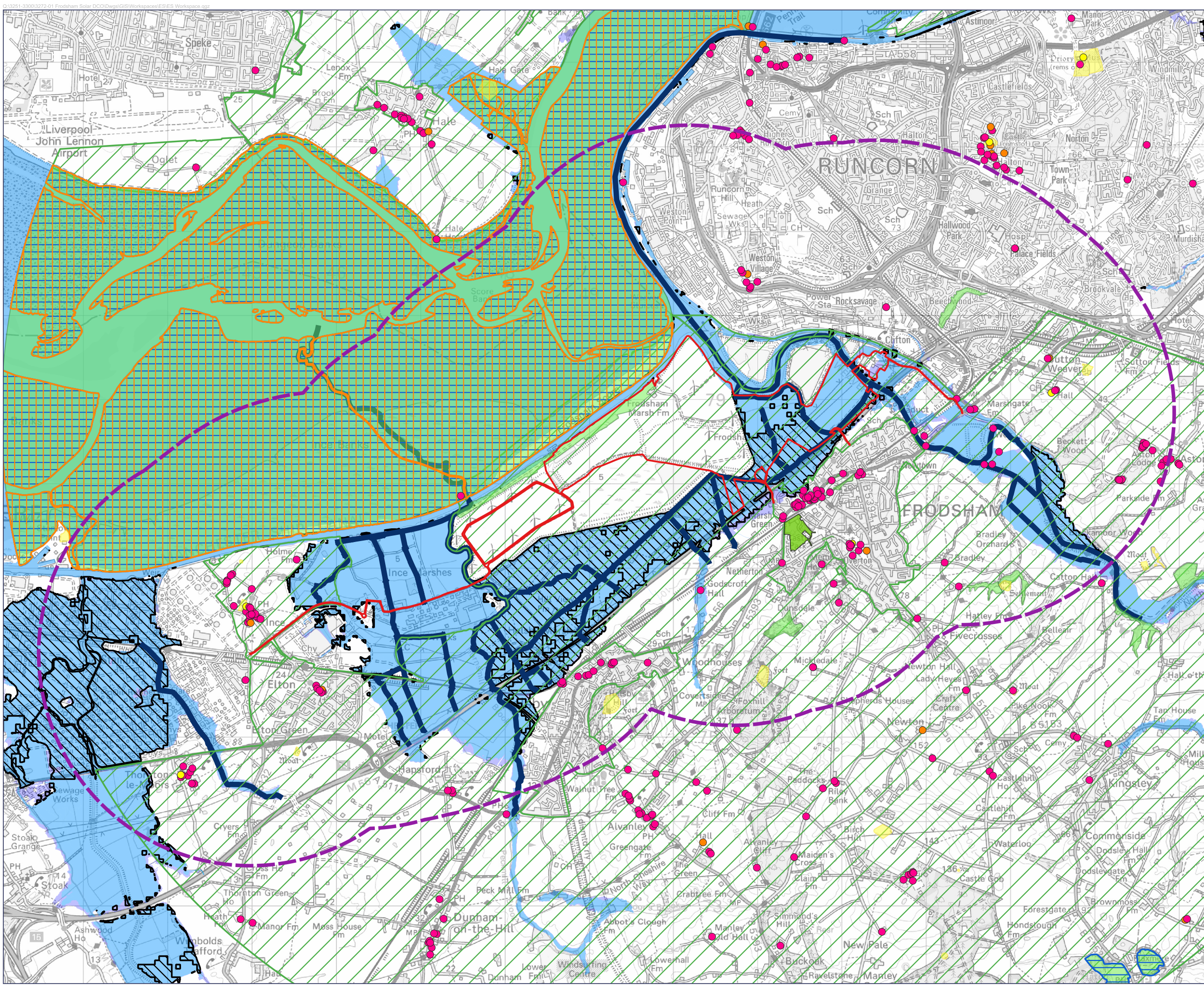
Figure Number **Figure 1-2**

The Proposed Development Areas

Scale **1:25000@A3**

Date **May 2025**





- Order Limits
 - 2.5km Buffer
 - Flooding and Rivers**
 - Main Rivers
 - Areas Benefiting from Flood Defences
 - Flood Zone 2
 - Flood Zone 3
 - Listed Buildings**
 - I
 - II*
 - II
 - Scheduled Monument
 - Registered Parks and Gardens
 - SSSI
 - SPA
 - Ramsar
 - Green Belt
- For Local Wildlife Sites see Chapter 7.0

Case Reference: EN010153
 Document Reference:
 EN010153/DR/6.3
 Regulation 5(2)(a) Infrastructure
 Planning (Applications: Prescribed
 Forms and
 Procedure) Regulations 2009



0344 8700 007
 axis.co.uk
 Document



Environmental Statement: Volume 3

Project **FRODSHAM SOLAR**

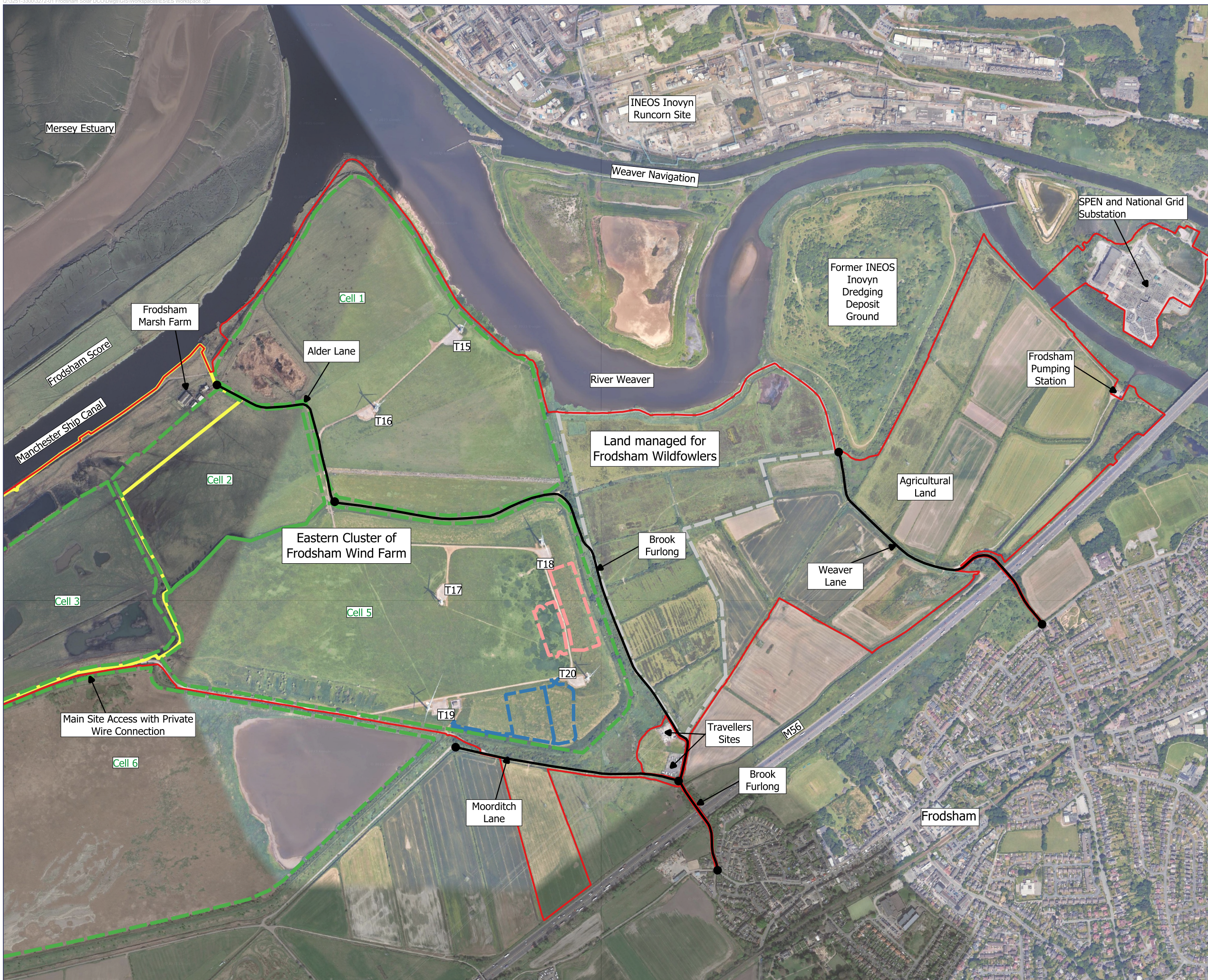
Figure Number **Figure 1-3**

Planning and Environmental Designations

Scale **1:42500@A3**

Date **May 2025**





-  Order Limits
-  Manchester Ship Canal Dredging Deposit Ground Cells
-  Non-Breeding Bird Mitigation Area
-  Land managed for Frodsham Wildfowlers
-  BESS and Substation Compound (Option 1)
-  BESS and Substation Compound (Option 2)

Case Reference: EN010153
 Document Reference: EN010153/DR/6.3
 Regulation 5(2)(a) Infrastructure Planning (Applications: Prescribed Forms and Procedure) Regulations 2009



0344 8700 007
 axis.co.uk
 Document



Environmental Statement: Volume 3

Project **FRODSHAM SOLAR**

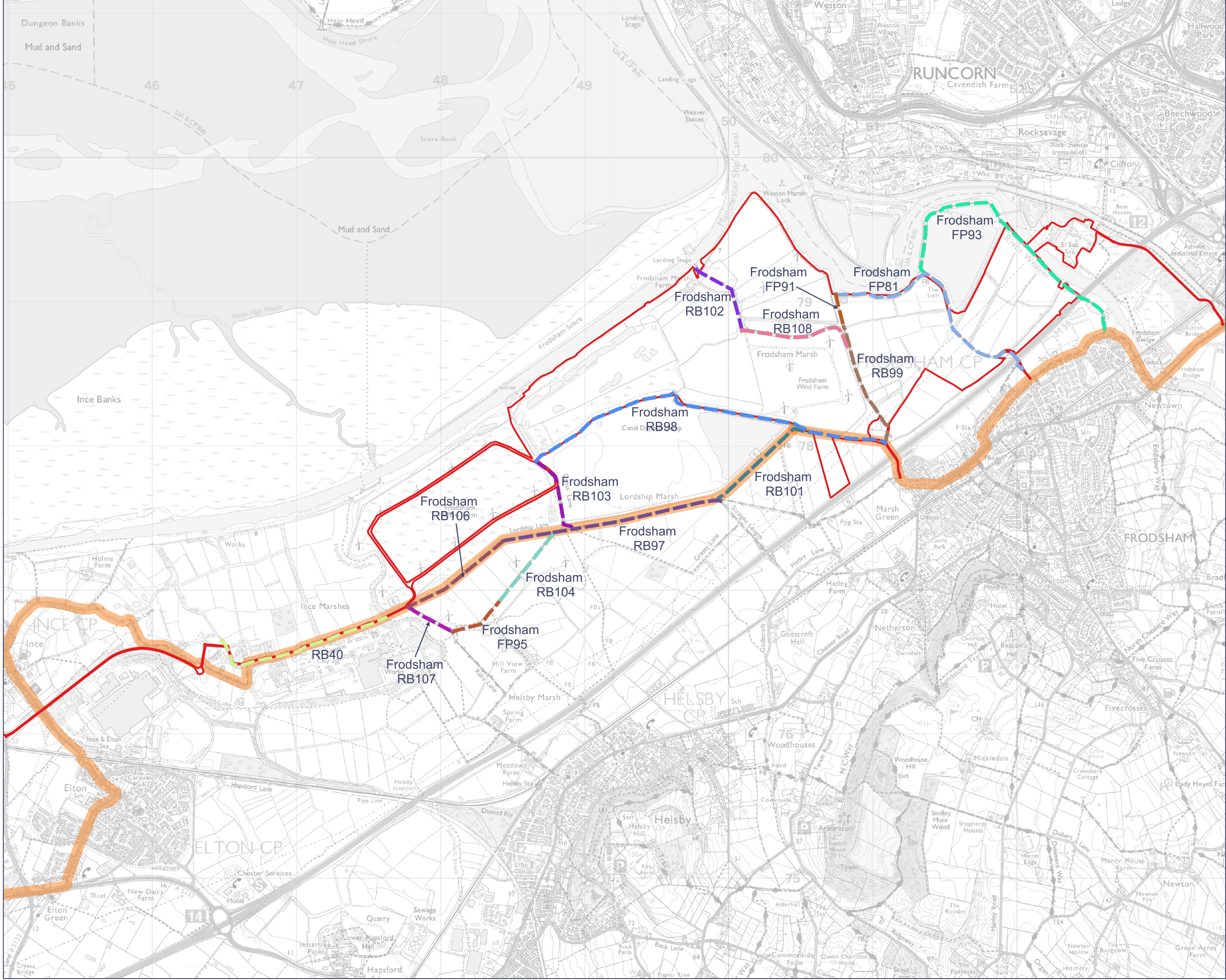
Figure Number **Figure 1-4**

Figure Title **Solar Array Development Area Site Context Plan**

Scale **1:10000@A3**

Date **May 2025**





- Order Limits
- PROW in the Site Boundary
- National Cycle Route 5
- Frodsham RB104
- Frodsham FP81
- Frodsham FP91
- Frodsham FP93
- Frodsham FP95
- Frodsham RB101
- Frodsham RB102
- Frodsham RB103
- Frodsham RB106
- Frodsham RB107
- Frodsham RB108
- Frodsham RB97
- Frodsham RB98
- Frodsham RB99
- RB40

Case Reference: EN010153
 Document Reference: EN010153/DR/6.3
 Regulation 5(2)(a) Infrastructure Planning (Applications: Prescribed Forms and Procedure) Regulations 2009



0344 8700 007
 axis.co.uk
 Document

Environmental Statement: Volume 3

Project **FRODSHAM SOLAR**

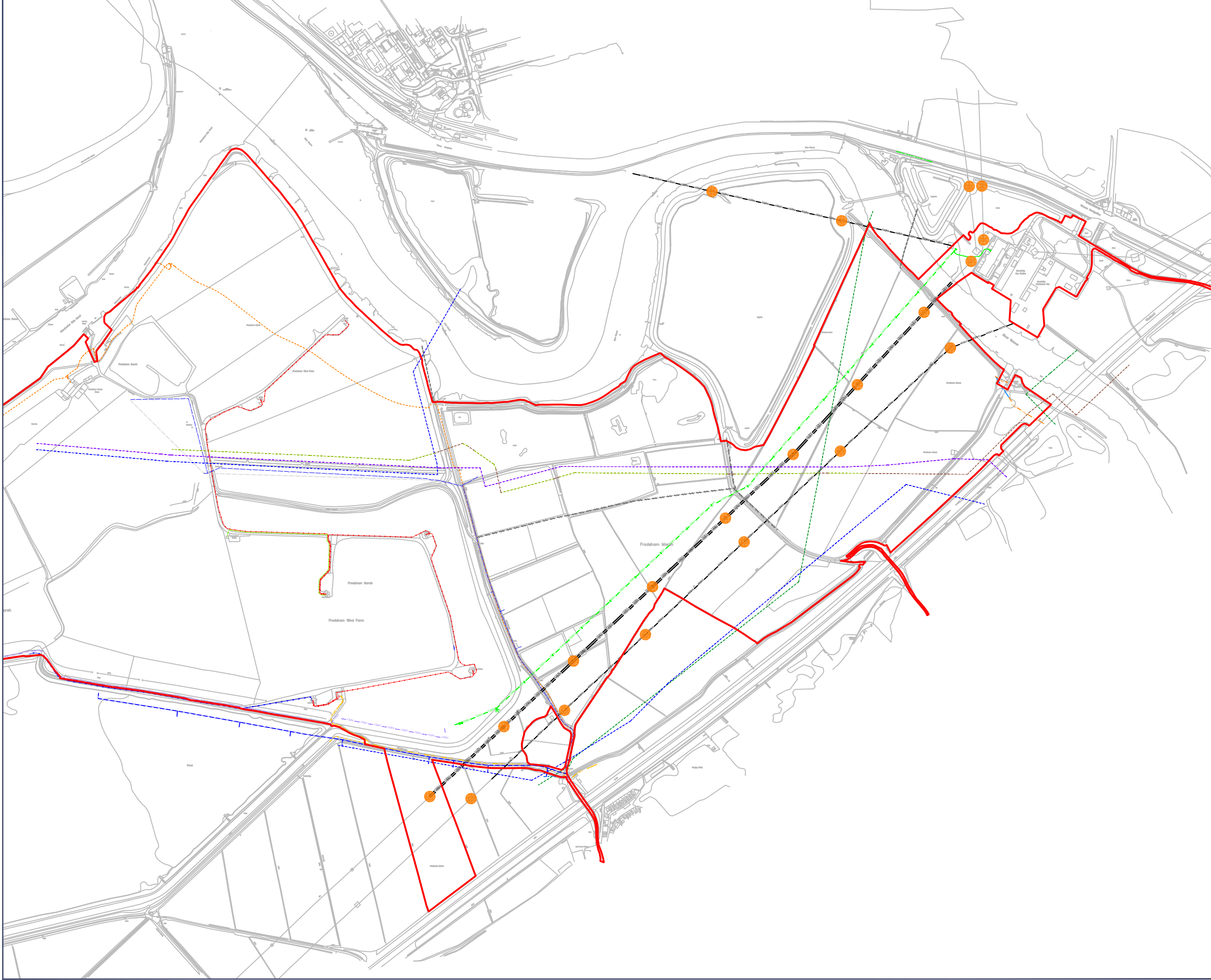
Figure Number **Figure 1-5**

Figure Title **Public Rights of Way**

Scale **1:25000@A3**

Date **May 2025**





- Order Limits
- GAS Cadent Gas Network (National Gas Transmission PLC)
- GAS Shell - NWEF Standard Wall (Shell U.K. Limited)
- GAS Shell - NWEF Heavy Wall (Shell U.K. Limited)
- GAS Shell - Essar (Shell U.K. Limited / Essar Oil (UK) Limited)
- GAS Stanlow to Runcorn (British Pipeline Agency Limited)
- LV ABANDONED (Scottish Power Energy Networks Holdings Limited)
- 11kV LV OVERHEAD (Scottish Power Energy Networks Holdings Limited)
- 11kV LV UNDERGROUND (Scottish Power Energy Networks Holdings Limited)
- HV Wind Farm underground cable
- LV (Frodsham Wind Farm Limited)
- 33kV (Frodsham Wind Farm Limited)
- 132kV Proposed 132kV OHL
- 132kV Proposed underground 132kV
- 132kV Existing 132kV OHL (Scottish Power Energy Networks Holdings Limited)
- 400kV Existing 400kV OHL (National Grid Electricity Transmission PLC)
- ⊗ HV pylon (Scottish Power Energy Networks Holdings Limited)
- w Water Pipe (United Utilities Water Limited)
- w Abandoned water pipe (Landowner)
- s Sewer (United Utilities Water Limited)

Case Reference: EN010153
 Document Reference: EN010153/DR/6.3
 Regulation 5(2)(a) Infrastructure Planning
 (Applications: Prescribed Forms and
 Procedure) Regulations 2009



0344 8700 007
 axis.co.uk



Document
Environmental Statement: Volume 3

Project
FRODSHAM SOLAR

Figure Number
Figure 1-6 (Rev A)

Figure Title
Utilities

Scale
1:10,000 @A3

Date
March 2026

